


STAVANGER

SVG 07/003 Sonic Vista Map
1st Edition V-map Pocket Card
2008 ©www.stavanger-guide.no
Date of Issue: 12th April 2008



V-map & V-map pocket cards are trade marks of www.stavanger-guide.no Stavanger, Norway. This product, the map & graphics are subject to copyrights. For product information please contact: kevin@stavanger-guide.no web: www.stavanger-guide.no
Design & Maps: Kevin Paul Scarratt
Bench graphics courtesy of: Sonic Vista

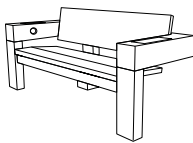


APRIL 2008 - APRIL 2009

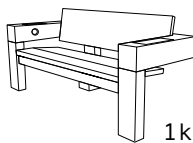
LOCATION

- BELIGGENHET**
BENCH 1
SØLYST On the jetty facing Stavanger city centre
SØLYST på moloen med utsikt inn mot Stavanger sentrum
- BENCH 2**
VAULEN BEACH On the path ahead, right side of the beach
VAULEN BADEPLASS v/turveien utover fra høyre side av stranden
- BENCH 3**
MOSVATNET LAKE At Rogaland Museum of Fine Arts
MOSVATNET v/Rogaland Kunstmuseum
- BENCH 4**
TOU SCENE Ask in the café
TOU SCENE spør i kaféen
- BENCH 5**
ULLANDHAUG TOWER At the foot of the tower facing west
ULLANDHAUGTÅRNET v/foten av tårnet med utsikt vestover
- BENCH 6**
GEOPARK At the Petroleum Museum
GEOPARKEN v/Norsk Oljemuseum
- BENCH 7**
VISTE BEACH On the path ahead, right side of the beach
VISTESTRANDEN v/tursti utover fra høyre side av stranden
- BENCH 8**
RANDBERG HILLTOP Viewpoint
RANDBERGFJELLET v/utkikk-punktet på toppen av fjellet
- BENCH 9**
EIGERØY ISLAND Lighthouse
EIGERØY FYR v/fyret
- BENCH 10**
UTSIRA ISLAND Lighthouse
UTSIRA FYR v/fyret

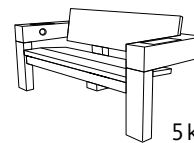
3 MOSVATNET JOHN ERIK KAADA



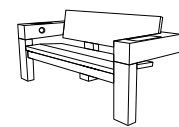
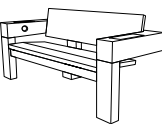
5 ULLANDHAUGTÅRNET NILS HENRIK ASHEIM



2 VAULEN BADEPLASS KIM CASONE

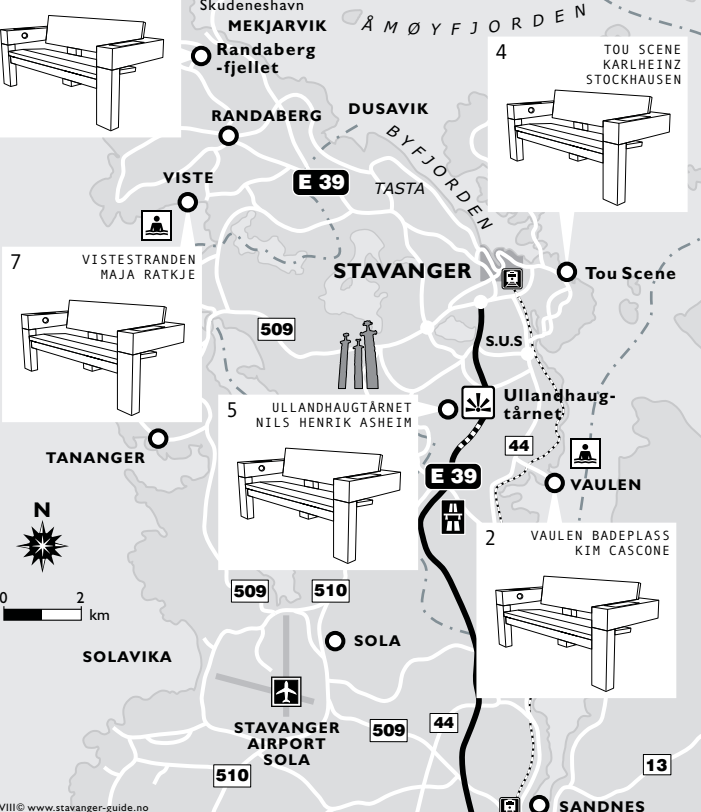


8 RANDBERGFJELLET GOODIEPAL



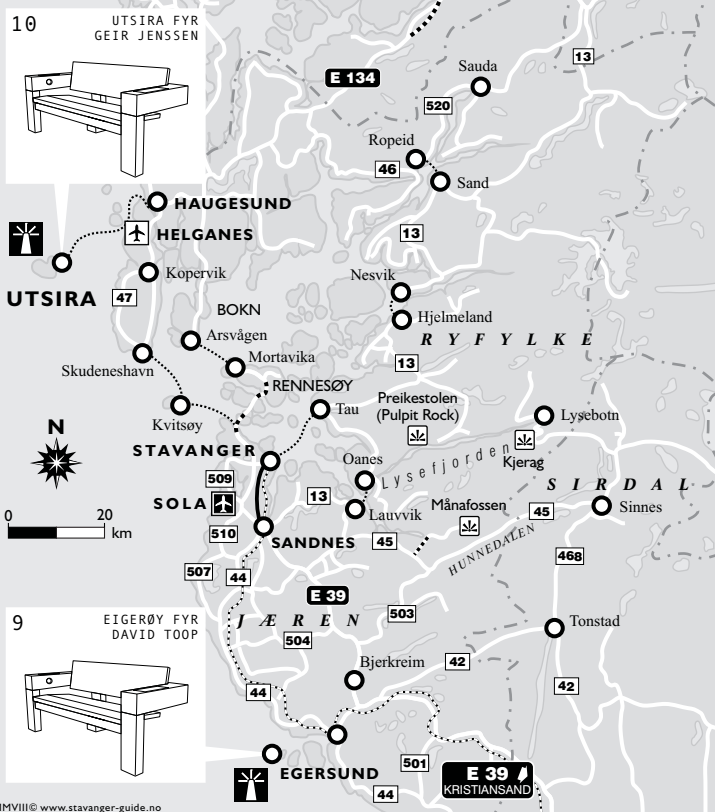
MMVIII© www.stavanger-guide.no

STAVANGER & DISTRICTS



sten ove toft kim casone john erik kaada karlheinz stockhausen nils henrik asheim

ROGALAND



MMVIII© www.stavanger-guide.no

håi nguyen dinh maja ratkje goodiepal david toop geir jenssen

